COMUNE DI OZZANO DELL'EMILIA

PIANO URBANISTICO ATTUATIVO DEGLI AMBITI ANS_C1.3 ED AUC4

UBICAZIONE : Località Tolara – Via Emilia
Via Tolara di Sopra/Via E. Nardi

PROPRIETA' : De' Toschi spa
Piazza Minghetti 4/D – 40124 Bologna

PROGETTO:
Arch. PAOLO MENGOLI
Via CARISEGNO 5
Località Canegallo
40033 CASALECCHIO (BO)
Tel/Fax 051629571
email: studiomengoli@alice.it

PROGETTO ARCHITETTONICO:
Arch. ELISABETTA MASI
Architetti Elisabetta Masi e Gianluigi Piccardi ASSOCIATI
Via Circonvallazione Nord 103 – Località BAZZANO
40053 VALSAMOGGIA (BO)
Tel/Fax 051836032 – 051833272
email: masi.piccardi@tiscali.it

PROGETTAZIONE GENERALE E COORDINAMENTO TECNICO:
Studio Tecnico Edile Topografico
Geom. FLORIANO NEGRONI
Via Salvador Allende 32 – Tel. 051798480
40064 OZZANO DELL'EMILIA (BO)

SPAZIO RISERVATO AL COMUNE

PROPRIETA':

TAVOLA 9

SEZIONI – PROFILI
Ambito ANS_C1.3

DISEGNI SCALA 1: 200

DATA : 15 giugno 2018

Progetto in: ITA
Aggiornato al: 12/07/18

DIRITTI RISERVATI A TERMINI DI LEGGE

2018ATOL_SEZ_PROF_150718.DWG-3/12/7/2018 8:43:31/12/7/2018 7:30

Profilo PR_VIAB_ANS_C1.3

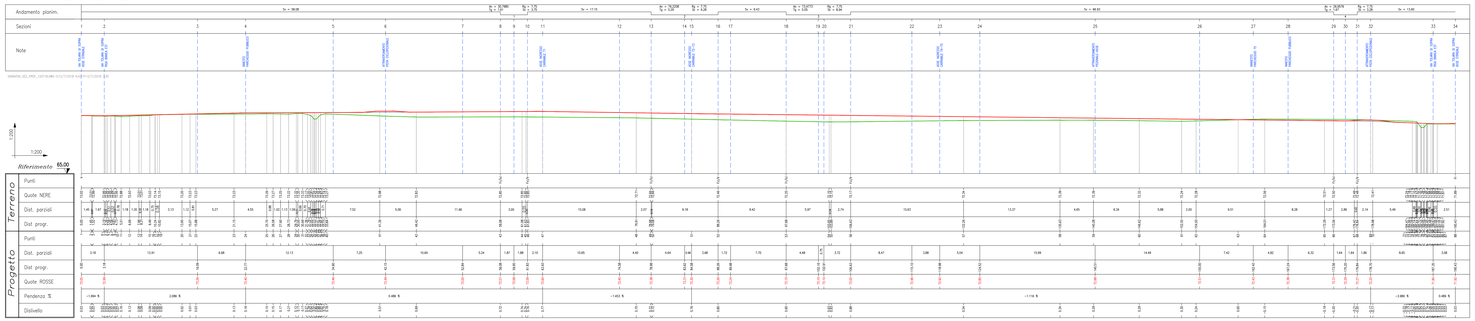

Profilo PISTA OVEST/NORD



SCHEMA SEZIONI – Ambito ANS_C1.3 – VIABILITA'

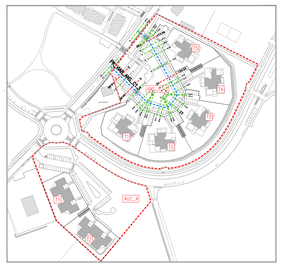

SCHEMA PROFILI – Ambito ANS_C1.3

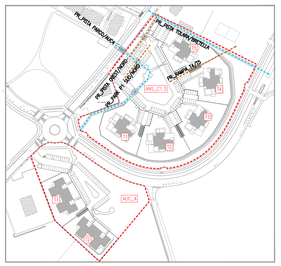

Profilo PR_PARK_P1_SUD/NORD

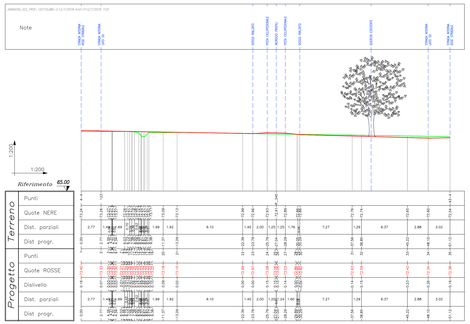

Profilo PR_PISTA TOLARA/BRETELLA

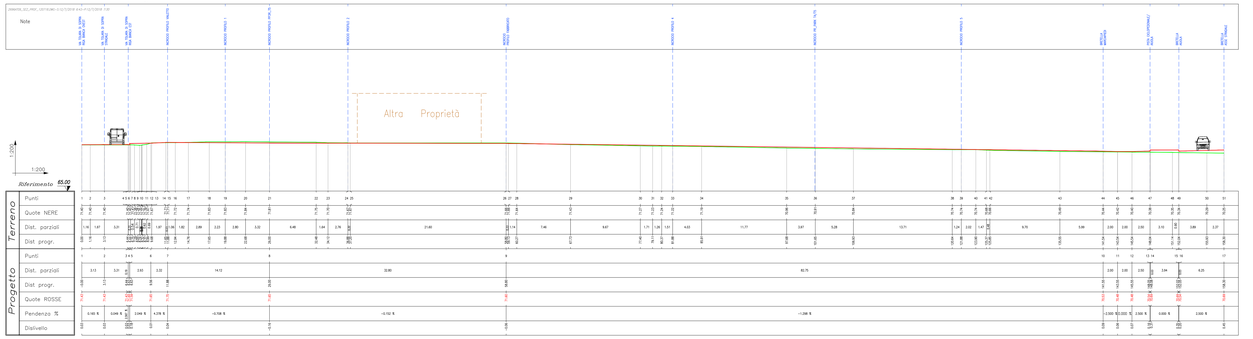

Profilo PR_PISTA PARCO_AUC4

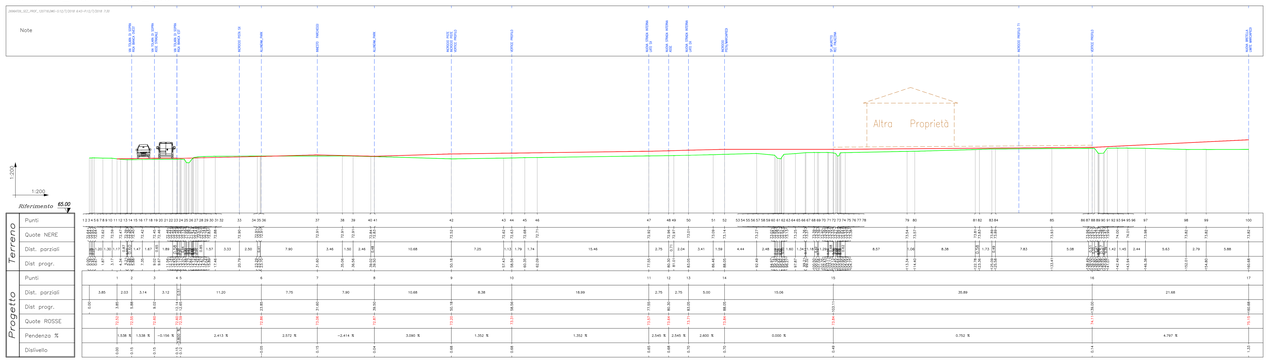

Profilo_PARK P3R T5

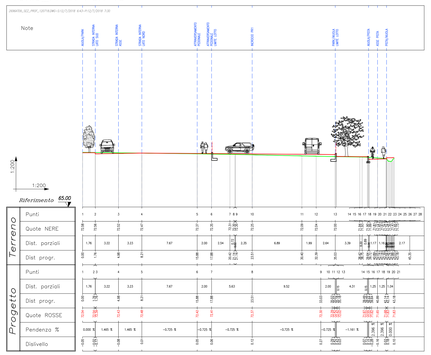
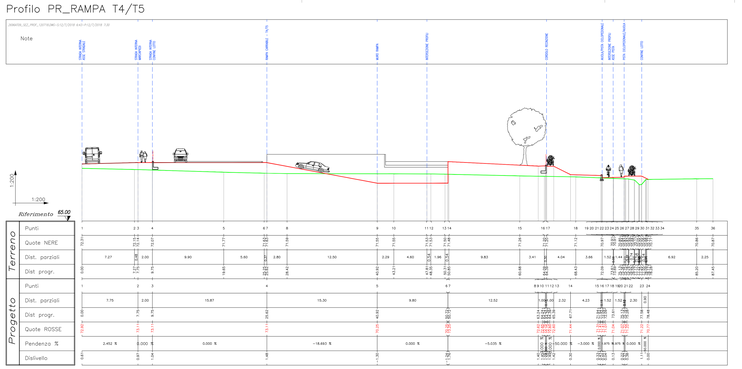
Profilo PR_RAMPA T4/T5